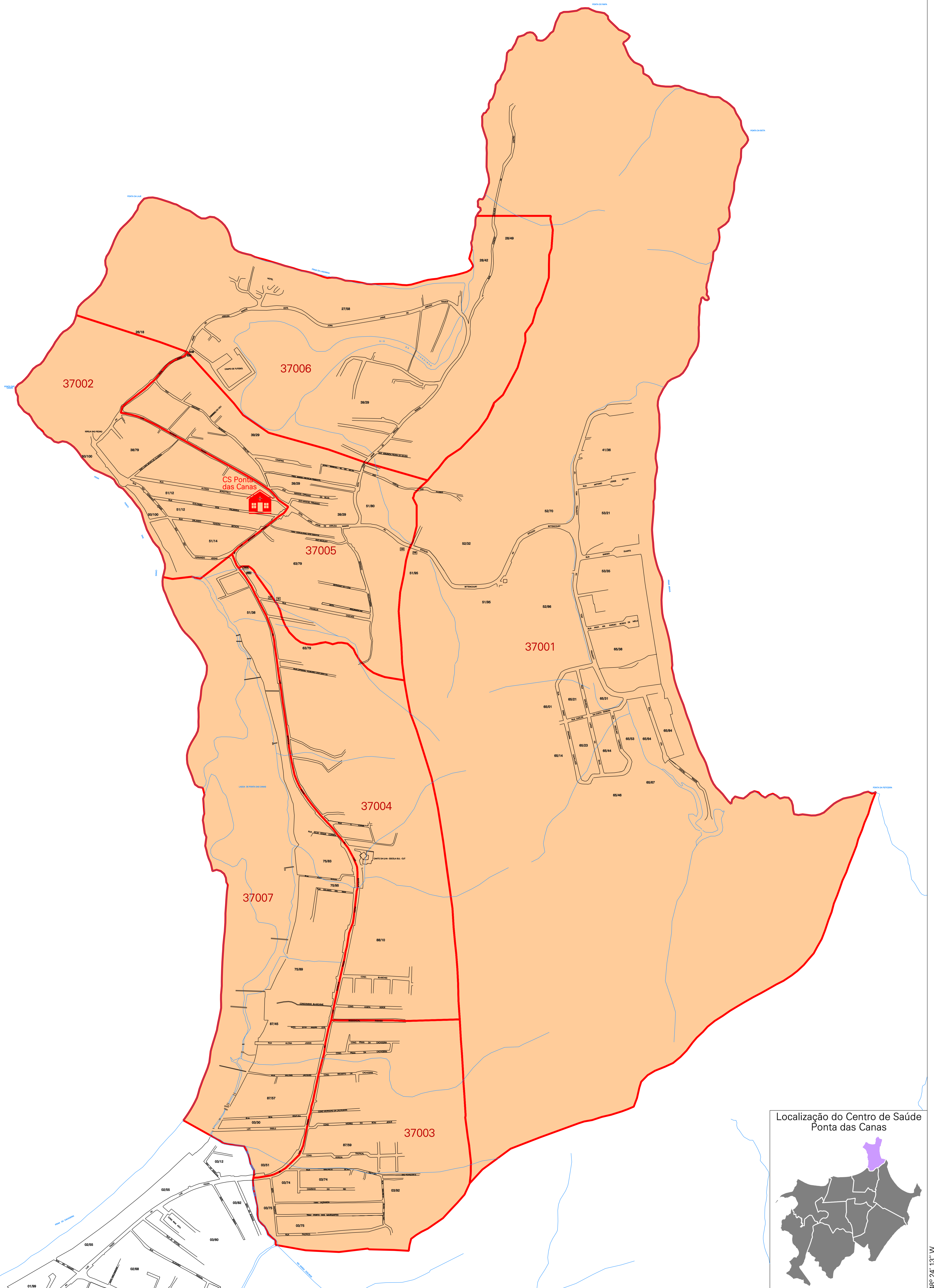


Área de Abrangência do Centro de Saúde Ponta das Canas

Divisão por Micro - Áreas

27° 22' 44" S

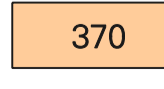




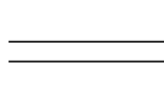

48° 26' 20" W




27° 25' 15" S

48° 24' 13" W

Legenda:

- | | |
|---|--|
|  Área do Centro de Saúde |  Código da Micro-Área |
|  Centro de Saúde |  Código da Planta de Quadra |
|  Divisão de Micro-Áreas |  Via Pública |
| |  Hidrografia |



Prefeitura Municipal de Florianópolis
Secretaria Municipal de Saúde
Assessoria de Desenvolvimento Institucional
Assessoria Técnica de Geoprocessamento

Data:
Novembro / 2008

Escala:
